1401 22nd Street, SE (SQUARE 5564, LOT 812): ZONING MAP EXCERPT

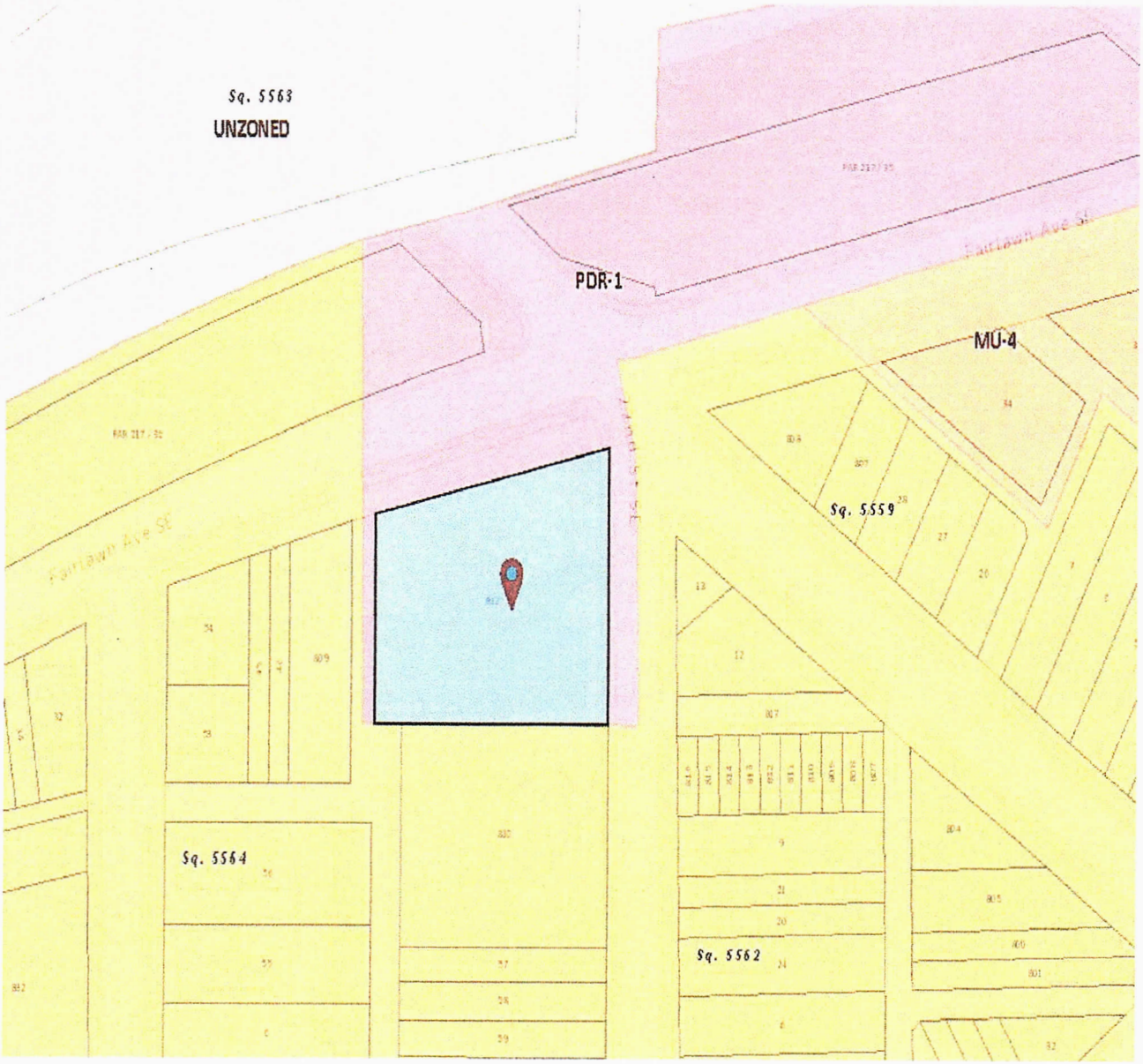

ZONING COMMISSION
District of Columbia
CASE NO.17-17
EXHIBIT NO.4

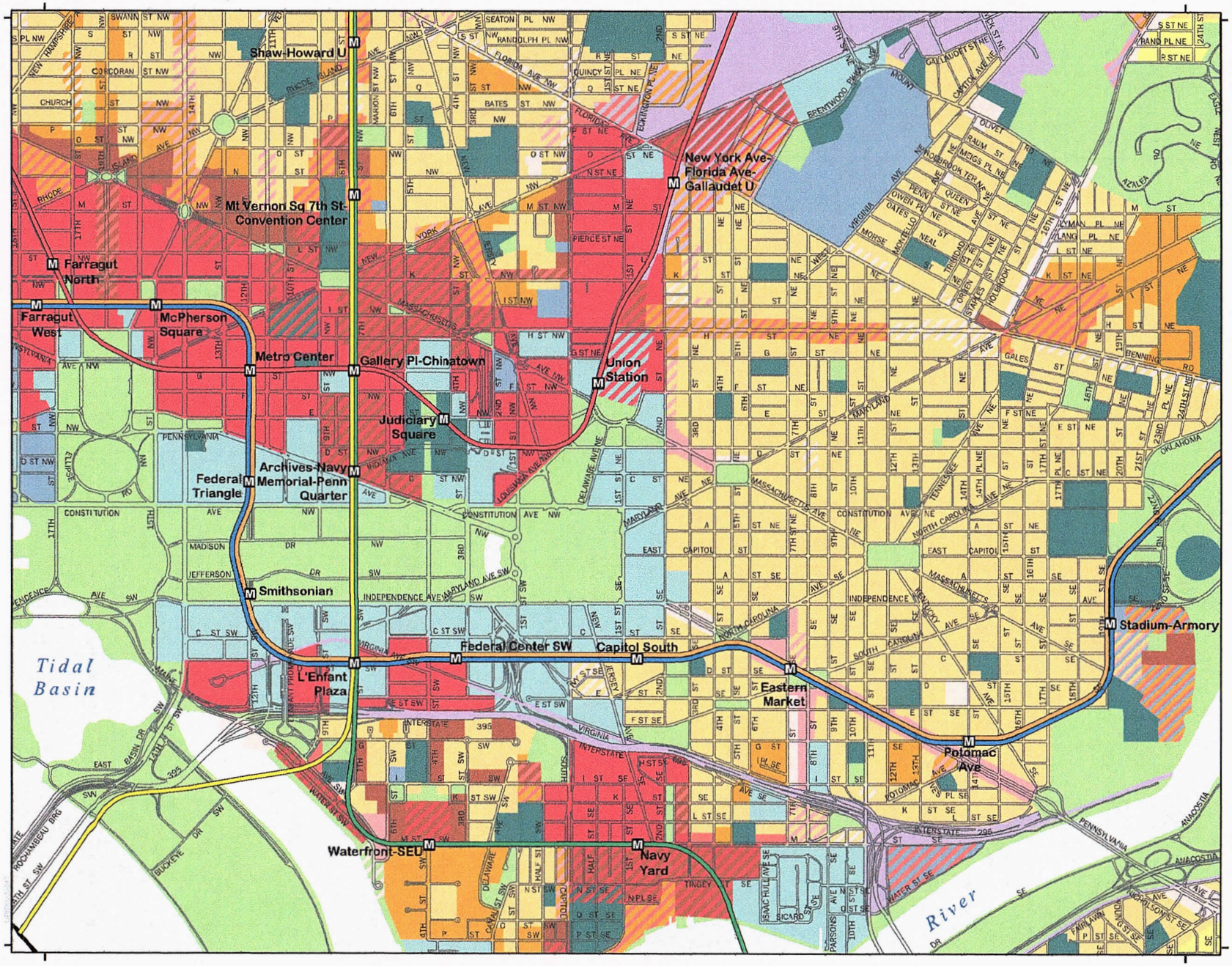

Comprehensive Plan Future Land Use

Map 7

- Low Density Residential
- Moderate Density Residential
- Medium Density Residential
- High Density Residential
- Low Density Commercial
- Moderate Density Commercial
- Medium Density Commercial
- High Density Commercial
- Production, Distribution, and Repair
- Federal
- Local Public Facilities
- Institutional
- Parks, Recreation, and Open Space
- Mixed Land Use
- Water

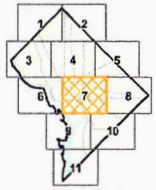

N

Miles

0 0.1 0.2 0.3

Government of the District of Columbia

Office of Planning ~ January 2013

This map was created for planning purposes from a variety of sources. It is neither a survey nor a legal document. Information provided by other agencies should be verified with them where appropriate.